File:	Codice progetto:	Archivio/UE	Data:	N° Documento:
19-100_PR-BASE_Nuova Sezione_20200114.dwg	19-100	B.1.1.0B6	17/12/2019	04

Comune di Montelupo Fiorentino

SERVIZIO LAVORI PUBBLICI
UFFICIO PROGETTAZIONI

Progetto:

MESSA IN SICUREZZA FRONTE DI FRANA DI VIA MARCONI
EVENTO del 10/12/2019

FASE RIPRISTINO



Oggetto:
STATO ATTUALE
Aerofoto, planimetrie e sezioni.
Scala 1:200

Elaborato: **D01**

R.U.P.
Geom. Giovanni Vinci

Responsabile Ufficio Progettazioni
Dott. Ing. Andrea Buizetti

GRUPPO DI PROGETTAZIONE - Ufficio Tecnico Comunale

Progettista incaricato:
Dott. Ing. Andrea Buizetti
In collaborazione con:
Dott. Arch. Emanuele Romoli
Geom. Luca Tofani

COLLABORAZIONI ESTERNE

HS Ingegneria
Dott. Geol. Giorgio Della Croce

REVISIONE	OPERATORE	NOTE	FIRMA

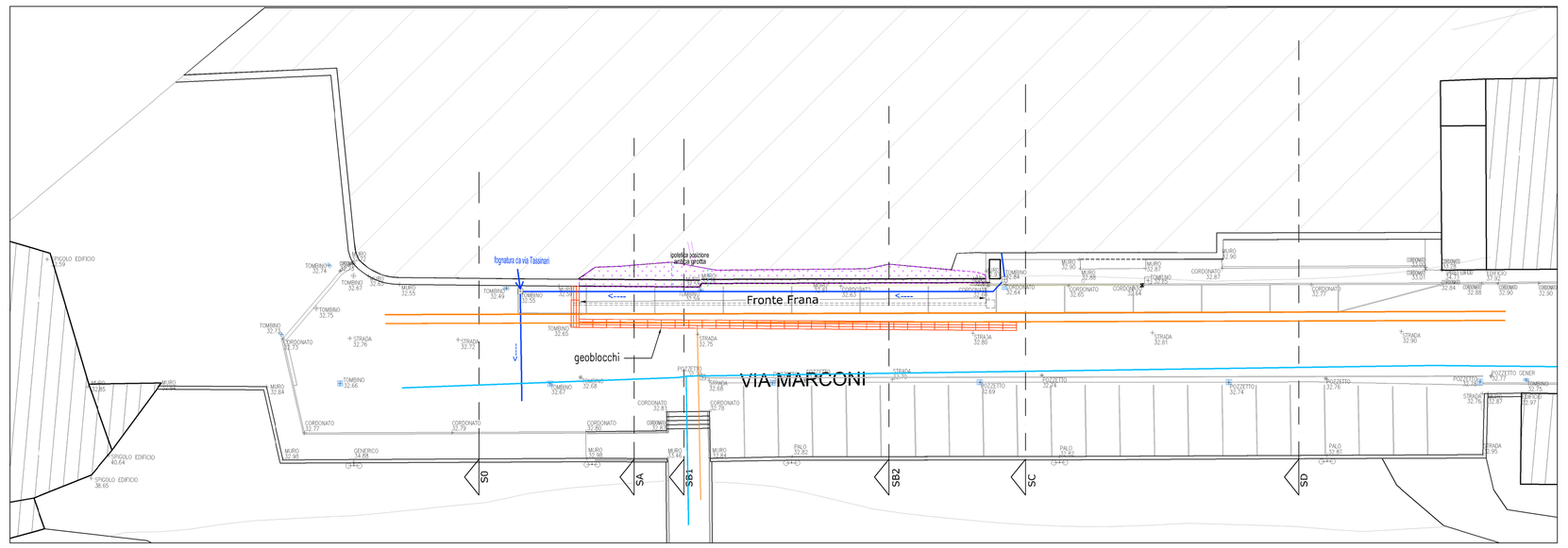

1 - PLANIMETRIA QUOTA +1 ml sul piano strada via Marconi — Scala 1:200

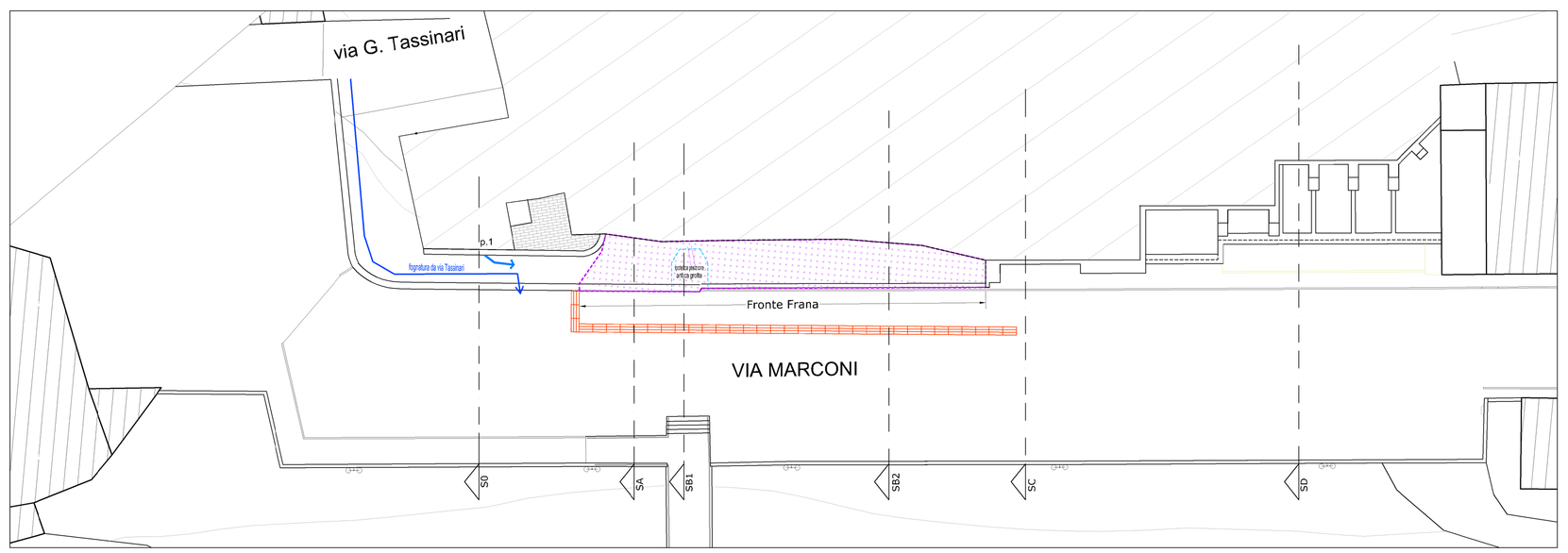

2 - PLANIMETRIA QUOTA +6 ml sul piano strada via Marconi — Scala 1:200

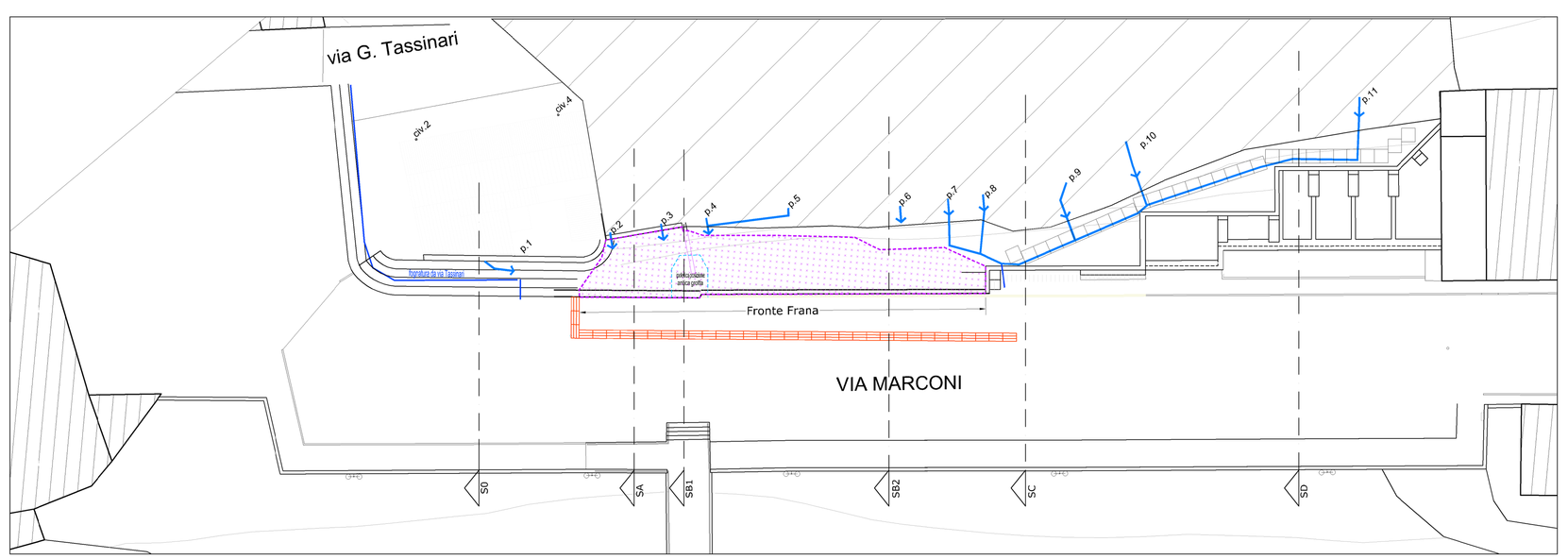

3 - PLANIMETRIA QUOTA +8 ml sul piano strada via Marconi — Scala 1:200

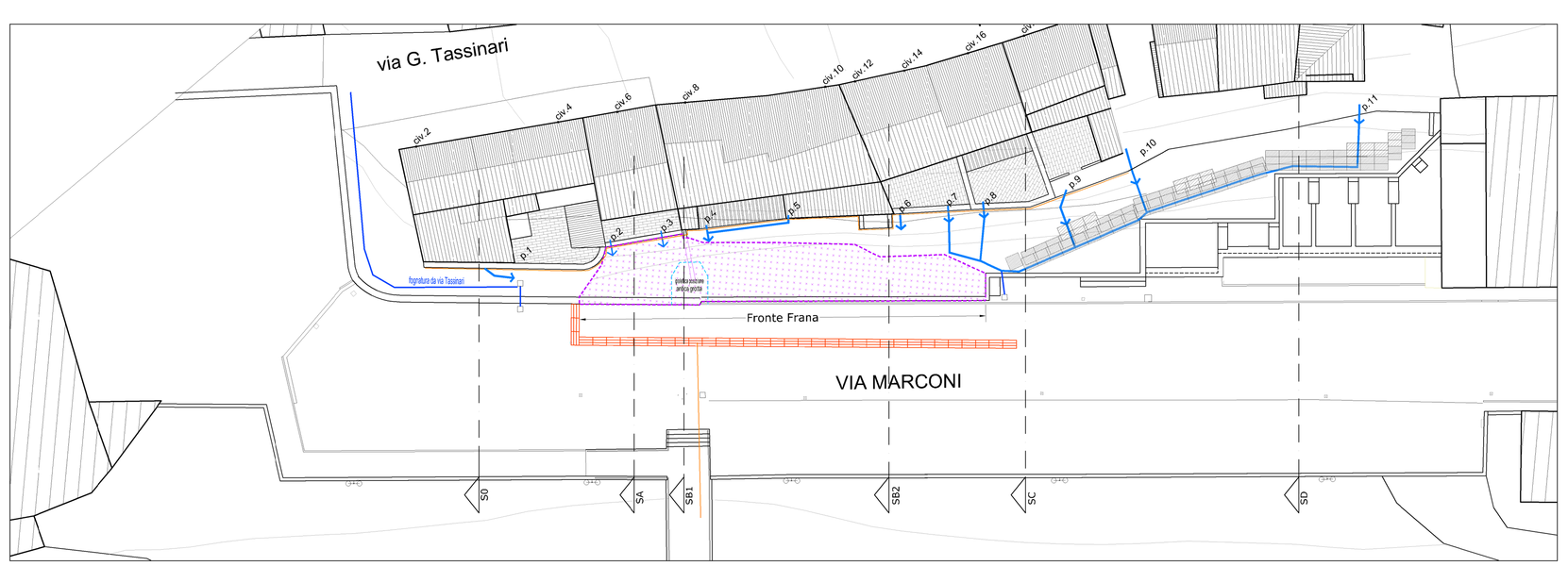

4 - PLANIMETRIA QUOTA +30 ml sul piano strada via Marconi — Scala 1:200

LEGENDA

- Area indagine
- Punti Rilievo
- Sezione
- Fronte Frana
- Gabbioni
- Cordonato / Lista
- Zanella
- Muro
- Caditoia
- Pozzetto
- Fognatura mista
- Pluviale
- Acquedotto
- Tubazione Gas
- Geoblocchi
- Civico
- n° pluviale
- punto di mira sorveglianza topografica

SEZIONI DI INQUADRAMENTO - Scala 1:200

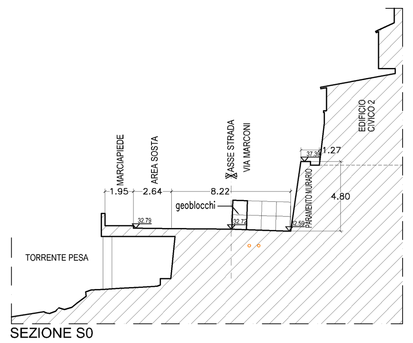

SEZIONE S0

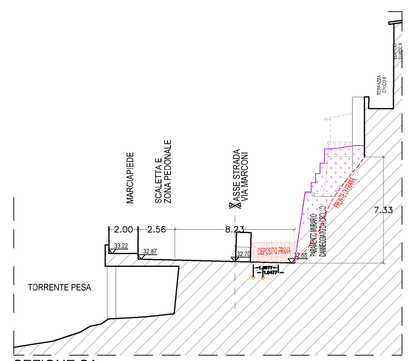

SEZIONE SA

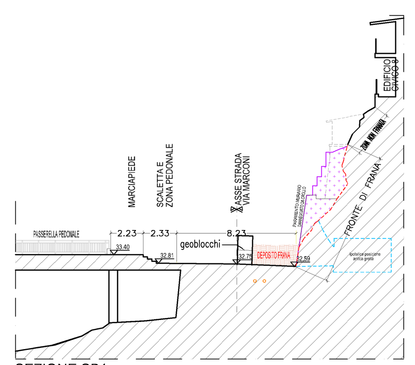

SEZIONE SB1

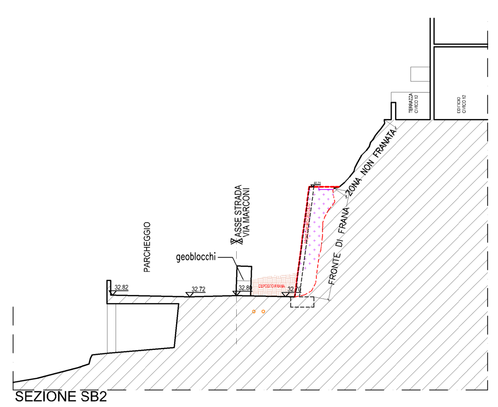

SEZIONE SB2

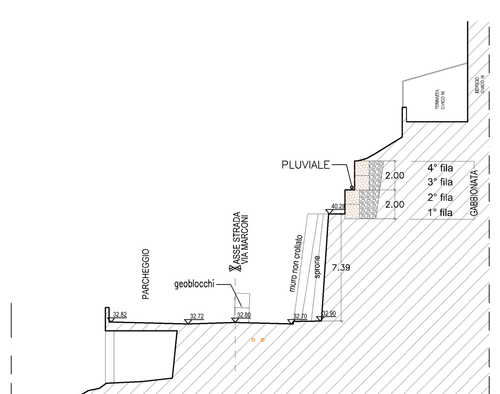

SEZIONE SC

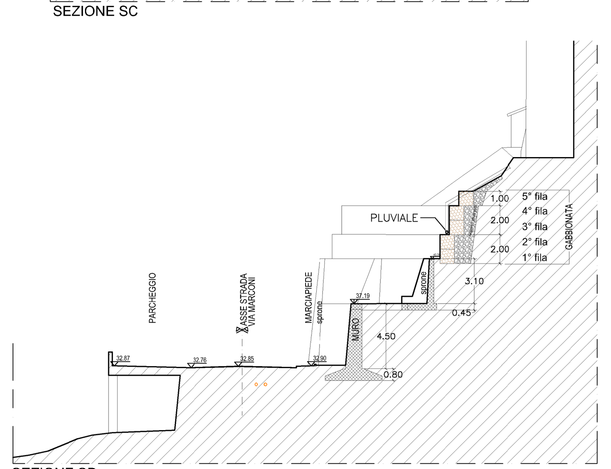

SEZIONE SD

AEROFOTO



PROSPETTO FOTOGRAFICO SUD

PROSPETTO SUD

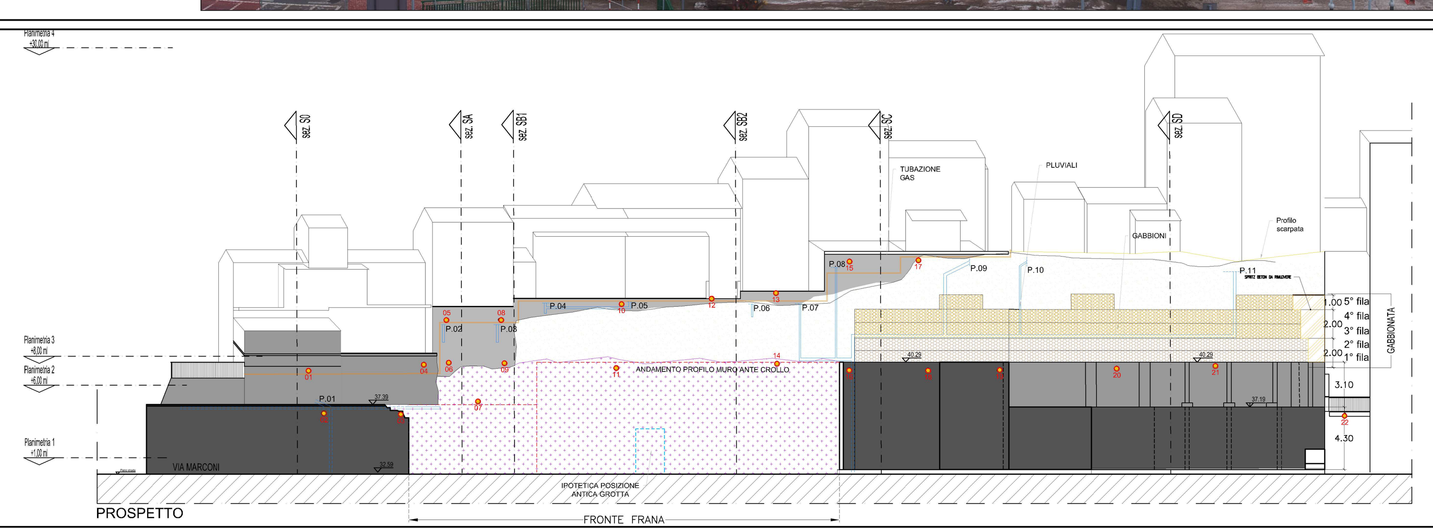

SEZIONI DI DETTAGLIO - Scala 1:100

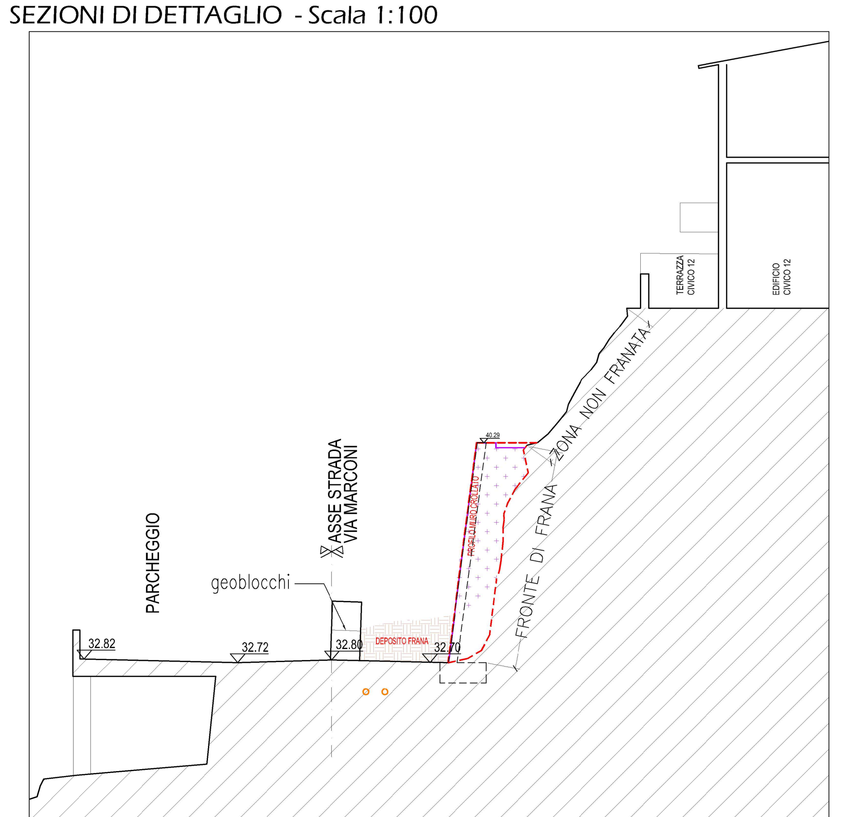

SEZIONE SB2

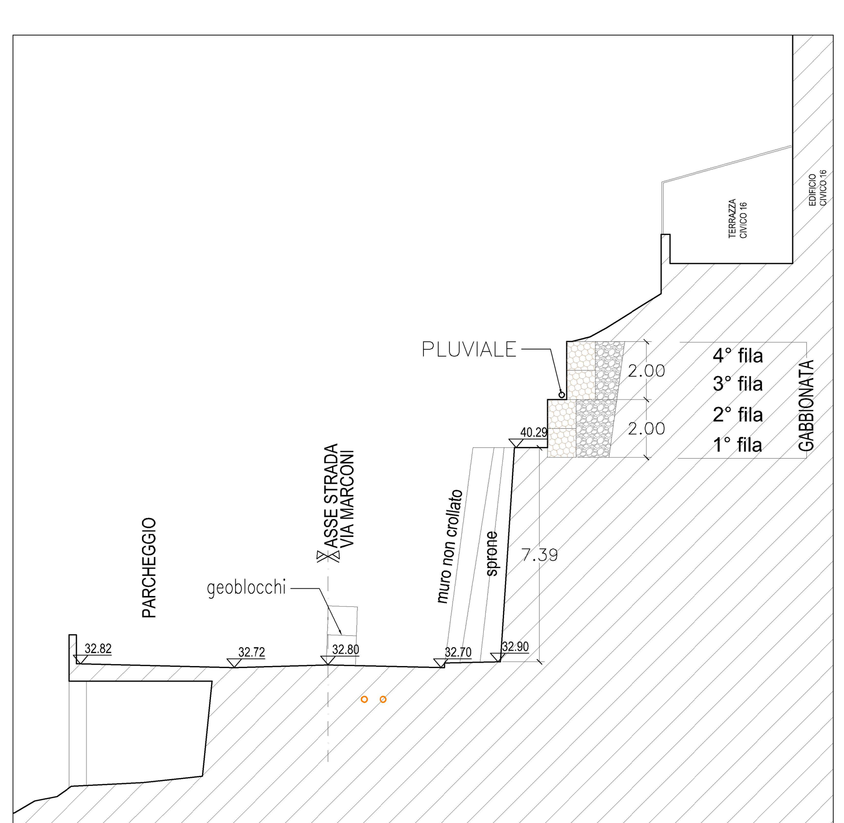

SEZIONE SC